

















LEGEND

Zones

-  Centre
-  Community Facilities
-  Conservation
-  Emerging Community
-  Industry
 -  Trades and Services Precinct
 -  General Industry Precinct
 -  Heavy Industry Precinct
-  Low Density Residential
-  Medium Density Residential
-  Recreation and Open Space
-  Rural
-  Rural Residential
 -  4,000 Square Metre Precinct
 -  1 Hectare Precinct
 -  2 Hectare Precinct

Other Elements

-  Cadastral
-  Local Plan Boundary
-  Mareeba Shire Council Boundary
-  Watercourse

Information

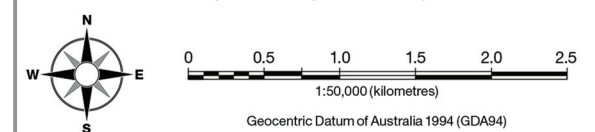
Whilst every care is taken to ensure the accuracy of this product, neither the Mareeba Shire Council or the State of Queensland make any representations or warranties about its accuracy, reliability, completeness or suitability for any particular purpose and disclaims all responsibility and all liability (including without limitation, liability in negligence) for all expenses, losses, damages (including indirect or consequential damage) and costs that may occur as a result of the product being inaccurate or incomplete in any way or for any reason.

All data depicted on this map has been sourced from either the Mareeba Shire Council or the State of Queensland from the latest datasets available at the time of map compilation.

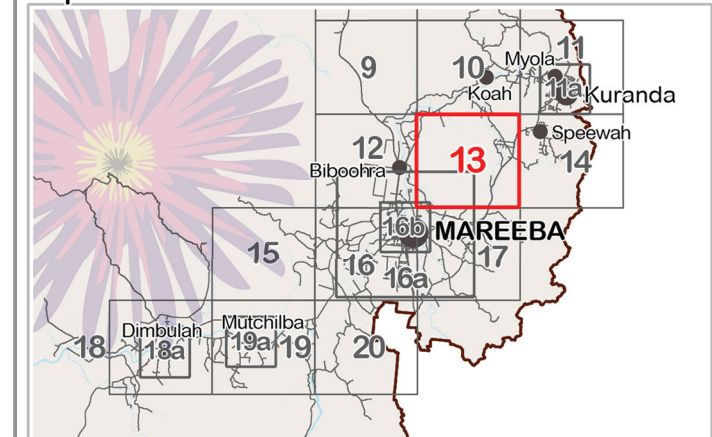
Map compilation date: August 2015.
Crown & Council Copyright Reserved.

Note

Where information on the map is obscured by text or other map elements contact Council for a determination.



Map Index



Zone Map -
Koah South

ZONE MAP - ZM013

